



**UNITED STATES DEPARTMENT OF AGRICULTURE  
FOREST SERVICE  
APACHE-SITGREAVES NATIONAL FORESTS  
BLACK MESA RANGER DISTRICT**

***PROMONTORY BUTTE TEMPORARY AREA CLOSURE FOR PUBLIC  
HEALTH AND SAFETY  
DUE TO HIGH FIRE DANGER***

**PROHIBITIONS:**

Pursuant to 16 U.S.C. 551 and 36 CFR § 261.50 (a) and (b), the following acts are prohibited on all National Forest System Lands (NFSL), roads, and trails described in this Order, within the proclaimed boundary of the Sitgreaves National Forest, Coconino County, within the State of Arizona ("the restricted area"). The restricted area is depicted on the attached map, hereby incorporated into this Order as Exhibit A.

1. Going into or being upon the restricted area. 36 CFR 261.52(e)
2. Being on the roads in the restricted area. 36 CFR 261.54(e)
3. Being on the trails in the restricted area. 36 CFR 261.55(a)

**EXEMPTIONS:**

Pursuant to 36 CFR 261.50(e), the following persons are exempt from this Order:

1. Persons with a Forest Service permit specifically authorizing the otherwise prohibited act or omission;
2. Any Federal, State, or local officer, or member of any organized rescue or fire fighting force in the performance of official duty.

**RESTRICTED AREA DESCRIBED:**

All National Forest System lands, roads, and trails within the boundaries described below and as further depicted on the attached map, hereby incorporated into this Order as Exhibit A:

**North Closure Boundary:** Originating at the junction of National Forest System Road (NFSR) #300 and NFSR #76, traveling in a westerly direction along NFSR #300 to the intersection with NFSR #9302.

**West and South Closure Boundary:** From the intersection of NFSR #300 and NFSR #9302, traveling in a southwesterly direction along NFSR #9302 to the intersection with the proclaimed Forest Boundary (located within Section 36, Township 12 North, Range 12 East, G&SRM). From said intersection traveling in an easterly direction along the proclaimed Forest Boundary, to an identified point nearest to the junction with NFSR #300 and NFSR #76.

**East Closure Boundary:** From an identified point along the proclaimed Forest Boundary nearest to the junction of #300 and NFSR #76 traveling due north on an identified line to the intersection of NFSR #300 and NFSR #76.


**PURPOSE:**

To reduce fire risk, prevent human caused wildfires, protect property, and protect public health and safety during periods of high or extreme fire danger.

**IMPLEMENTATION:**

1. This Forest Order will go into effect promptly at 06:00 AM on May 23, 2018. It shall remain in effect until December 31, 2018 or until rescinded, whichever event occurs first.
2. Any violation of this prohibition is punishable by a fine of not more than \$5,000.00 for individuals and \$10,000.00 for organizations and/or imprisonment for not more than six (6) months. [Title 16 USC 551, Title 18 USC 3885; Title 18 USC 3571, Title 18 USC 3581].
3. This Order supersedes, rescinds, and replaces any previous order prohibiting the same acts covered by this Order

Done at Springerville, Arizona, this 22<sup>nd</sup> day of MAY, 2018.

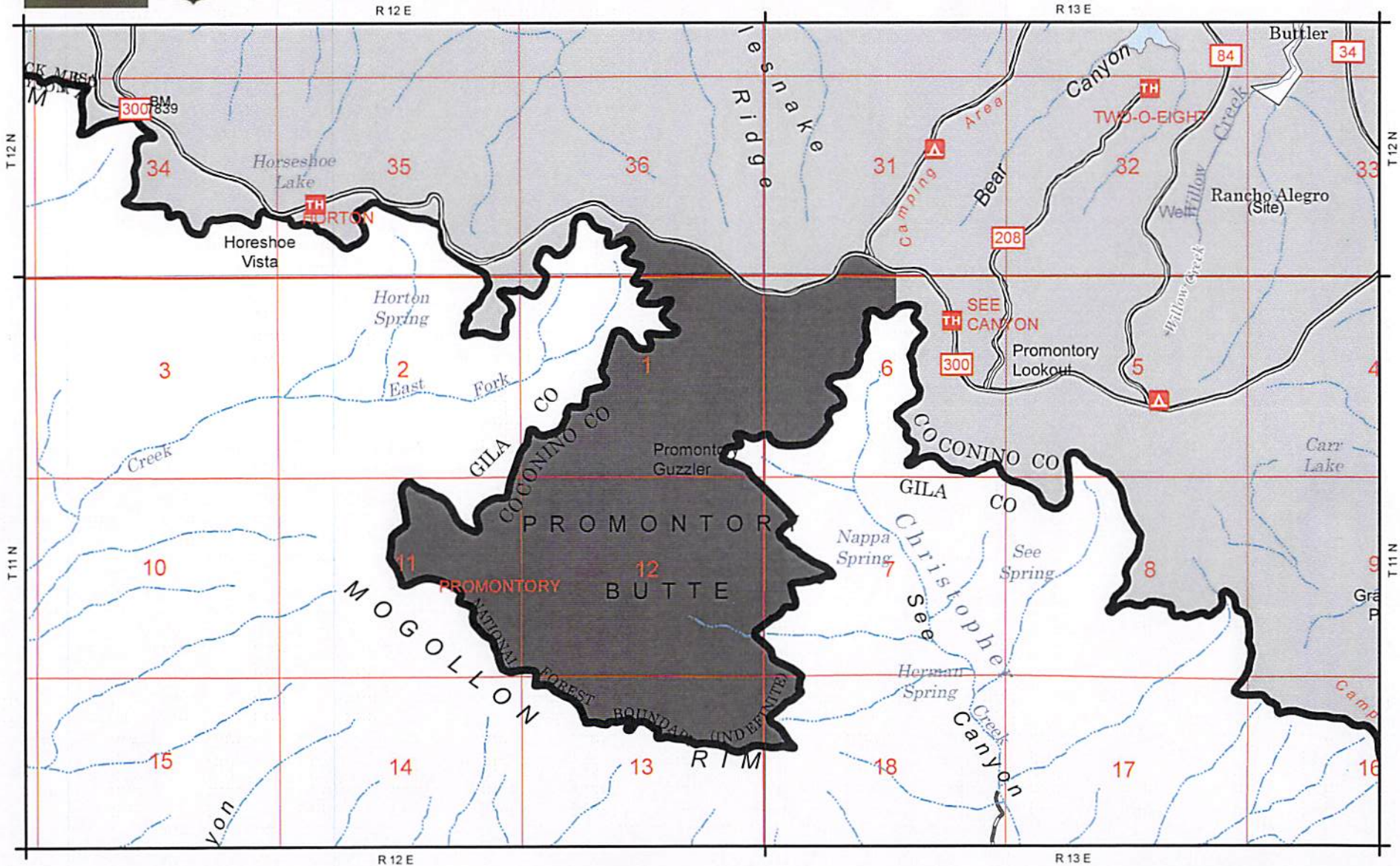


**STEVE BEST**  
Forest Supervisor  
Apache-Sitgreaves National Forests



# Promontory Butte Area Closure

## Apache-Sitgreaves National Forests - Black Mesa Ranger Districts



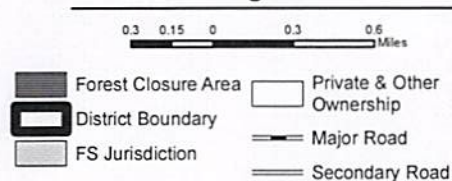
### Forest Order Information

Order Number: 01-18-607  
 Exhibit: A  
 Forest/District: Black Mesa RD

### Disclaimer

The USDA Forest Service makes no warranty, expressed or implied regarding the data displayed on this map, and reserves the right to correct, update, modify, or replace this information without notification.

### Legend



### ARIZONA Coconino County



Map Author: srichardson01; Map Creation Date: 5/22/2018